PLAN Nº 987

FOR THE IMPROVEMENT OF

UNION STREET

BETWEEN

"E" STREET AND "F" STREET

IN THE CITY OF SAN BERNARDINO CALIFORNIA

Nov. 1928

GORDON H. FERNALD
City Engineer

FILED
D.S.C. 10.1928
Gordon H. Fernald
City Engineer

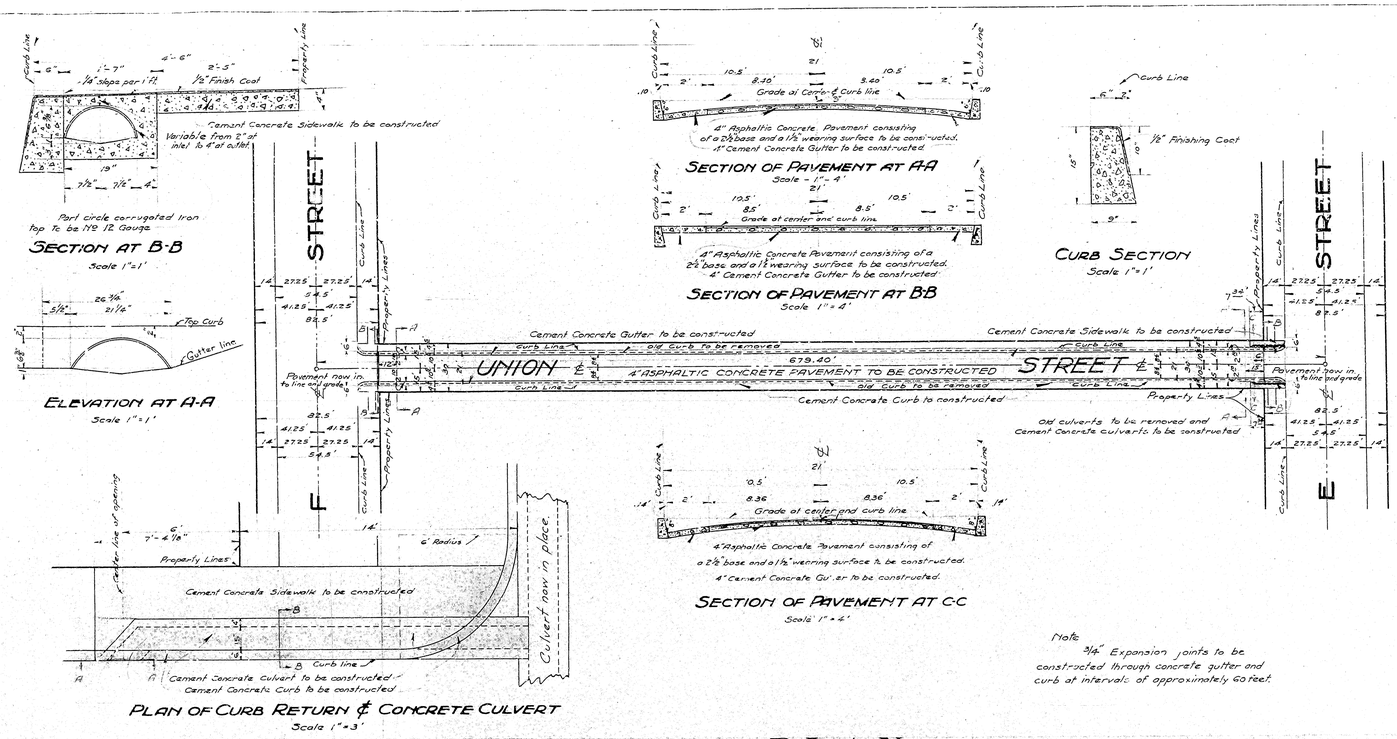

PLAN

SCALE - 1 IN. = 40 FT.

"NOTE" All elevations shown in Red ink are in feet and are above a plane which is 15.28 feet below the City Bench Mark as established by Ordinance Nº 383 City of San Bernardino California.

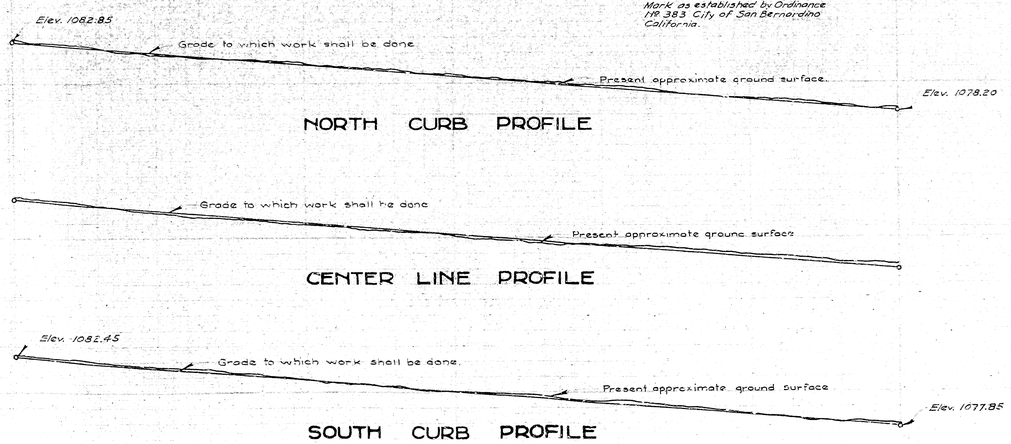

LEGEND

"or in means inch or inches.
'or ft means foot or feet
℄ means center line.
Nº means number
Elev. means elevation.
Cement Concrete curb to be constructed shown thus ——— in section thus
4" Asphaltic Concrete Pavement consisting of a 2 1/2" base and a 1 1/2" wearing surface to be constructed shown thus in section thus
4" Cement Concrete Gutter to be constructed shown thus in section thus
Cement Concrete sidewalk to be constructed shown thus in section thus
Cement Concrete Culvert to be constructed shown thus in section thus

GRADE

Grade of Union Street established Feb. 20, 1917 - Ordinance Nº 659

PROFILE LEGEND

Black lines show the present approximate surface of ground.
Red lines show the grade to which work shall be done.
Scales - Horizontal 1" = 40' - Vertical - 1" = 4'.

TITLE TO STREET

By deed recorded in Deed Book 43, Page 428, records of County Recorder of San Bernardino County.

Plan adopted December 17, 1928.

PLAN Nº 987

FOR THE IMPROVEMENT OF

UNION STREET

BETWEEN

"E" STREET AND "F" STREET

IN THE CITY OF SAN BERNARDINO CALIFORNIA

Nov. 1928

GORDON H. FERNALD
City Engineer

FILED
D.S.C. 10.1928
Gordon H. Fernald
City Engineer

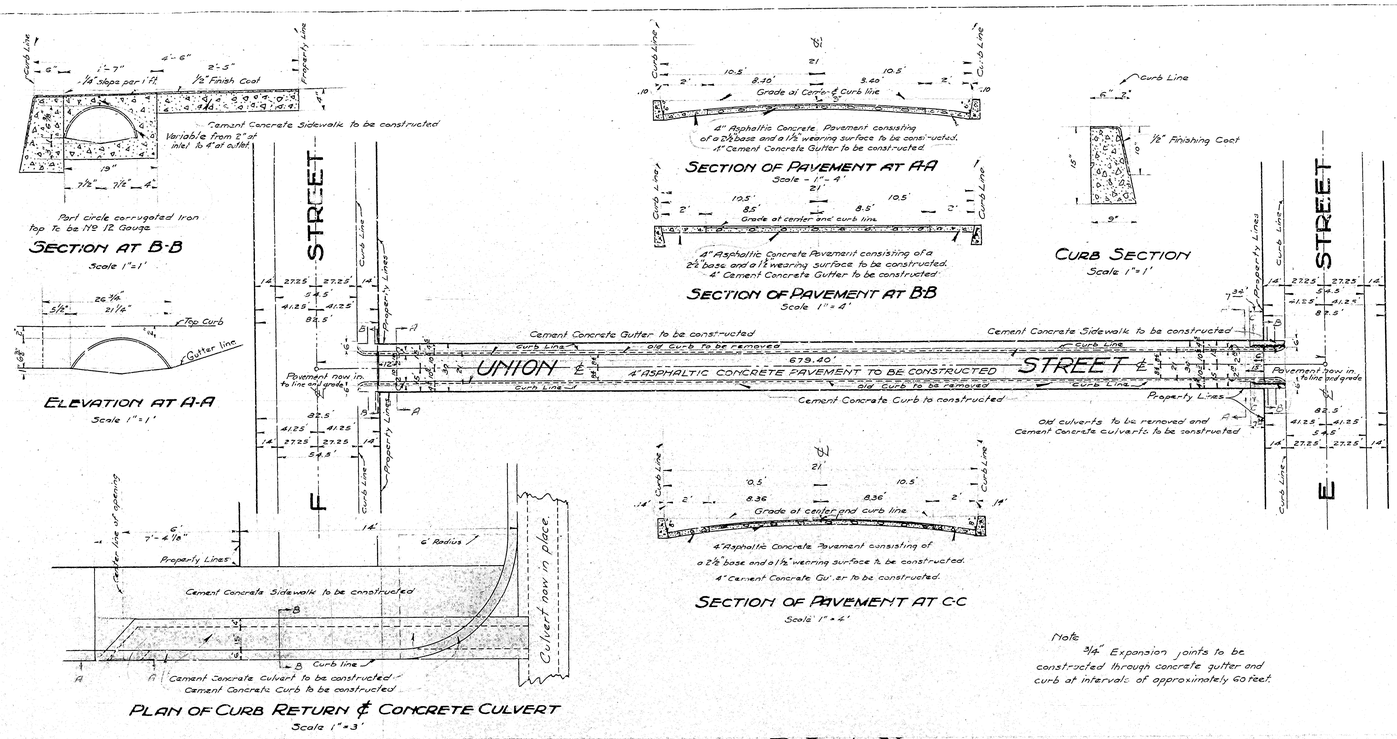

PLAN

SCALE - 1 IN. = 40 FT.

"NOTE" All elevations shown in Red ink are in feet and are above a plane which is 15.28 feet below the City Bench Mark as established by Ordinance Nº 383 City of San Bernardino California.

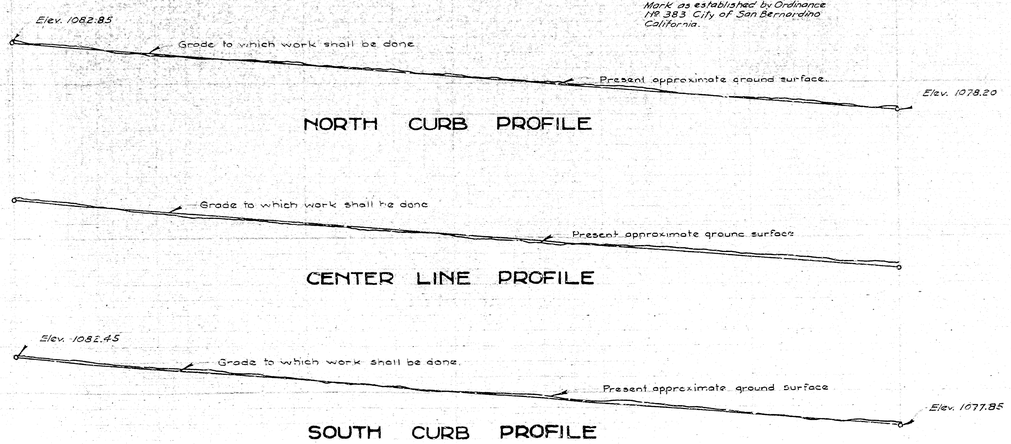

LEGEND

"or in means inch or inches.
'or ft means foot or feet
℄ means center line.
Nº means number
Elev. means elevation.
Cement Concrete curb to be constructed shown thus ——— in section thus
4" Asphaltic Concrete Pavement consisting of a 2 1/2" base and a 1 1/2" wearing surface to be constructed shown thus in section thus
4" Cement Concrete Gutter to be constructed shown thus in section thus
Cement Concrete sidewalk to be constructed shown thus in section thus
Cement Concrete Culvert to be constructed shown thus in section thus

GRADE

Grade of Union Street established Feb. 20, 1917 - Ordinance Nº 659

PROFILE LEGEND

Black lines show the present approximate surface of ground.
Red lines show the grade to which work shall be done.
Scales - Horizontal 1" = 40' - Vertical - 1" = 4'.

TITLE TO STREET

By deed recorded in Deed Book 43, Page 428, records of County Recorder of San Bernardino County.

Plan adopted December 17, 1928.